


TORTUGAS ECOLOGICAL RESERVE  
TORTUGAS NORTH

North



0 1 Kilometer

0 1 Statute Mile

0 1 Nautical Mile

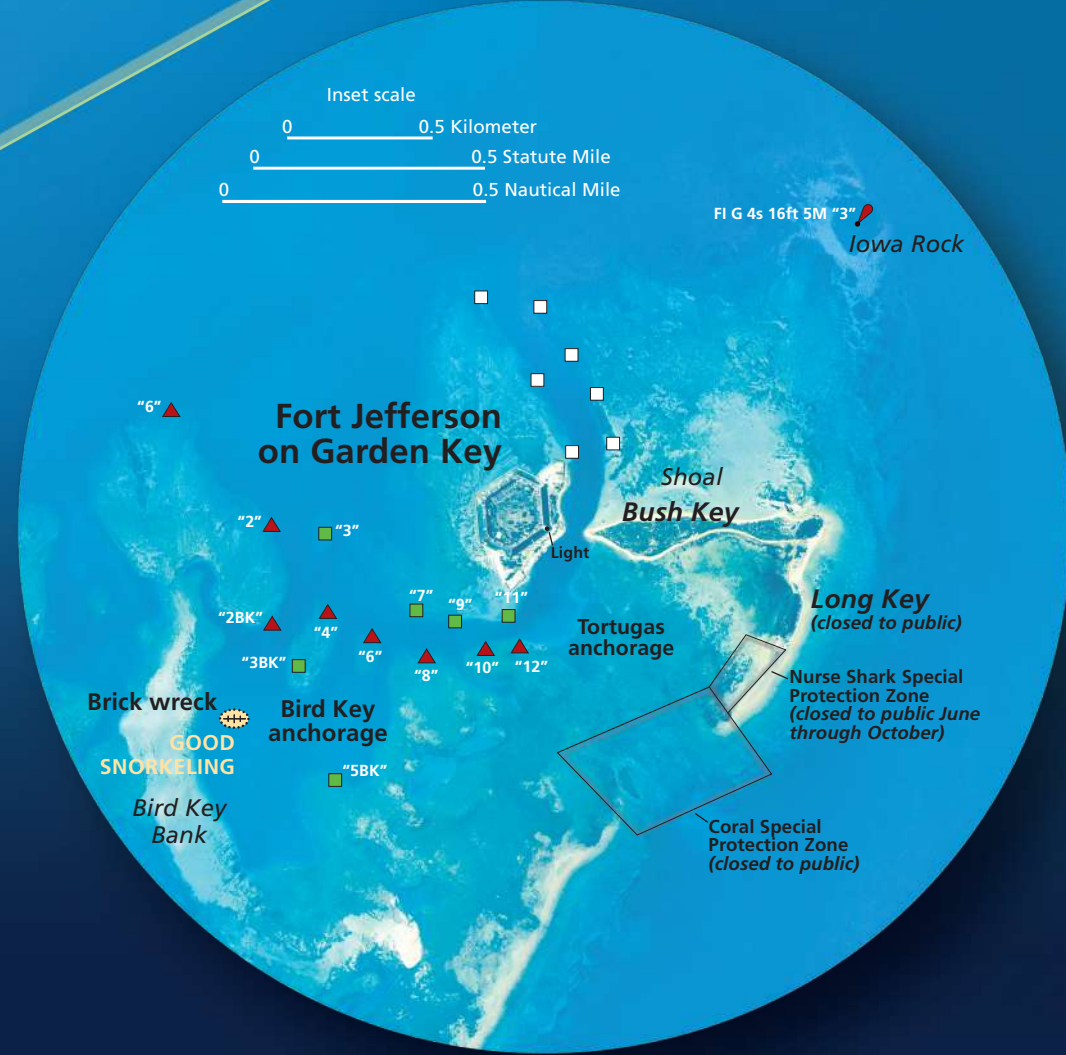
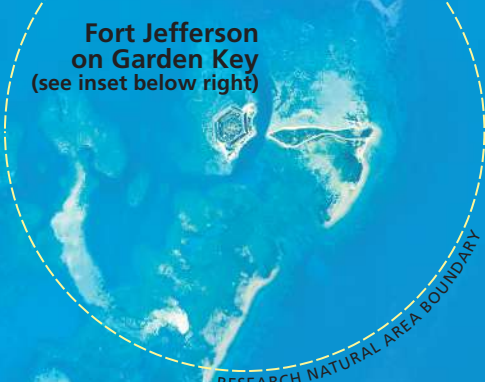
NORTHWEST CHANNEL

DRY TORTUGAS NATIONAL PARK


SOUTHWEST CHANNEL

SOUTHEAST CHANNEL

DRY TORTUGAS



This map is an orientation aid for visitors to Dry Tortugas National Park. It should not be used in place of National Ocean Survey chart 11438, which is indispensable for safe boating on these waters.

- |  |   |  |  |  |  |   |
|--|---|--|--|--|--|---|
|  Red daymark   |  White daymark |  Buoy         |  Light      |  Sunken wreck | Buoy characteristics<br>R Red<br>G Green<br>Y Yellow | Light characteristics<br>Fl Flashing<br>W White<br>R Red<br>Y Yellow<br>s Period (in seconds) |
|  Green daymark |  Daybeacon     |  Lighted buoy |  Lighthouse |  Rock         |  |   |